

How Do I Determine If The Home Sites Are Prone to Flooding

The Federal Emergency Management Agency has a web site that enables the user to enter an address of a home to determine if that home location would be in a flood zone. The website can be accessed by the link below:


- <https://www.fema.gov/floodmaps>

FEMA Flood MapsWeb Site

https://www.fema.gov/flood-maps

An official website of the United States government [Here's how you know](#)

Languages

 **FEMA**

Search FEMA.gov

Disasters & Assistance ▾ Grants ▾ Floods & Maps ▾ Emergency Management ▾ About ▾ Work With Us ▾ [Apply for Assistance](#)


Floods & Maps

Flood Maps

Flood Data Viewers & [Flood Data](#)

Flood Maps

Floods are unpredictable. Because

 **Flood maps show how likely it is for an area to flood.** Any place with a 1% chance or higher chance of experiencing a flood each year is considered to have a high risk. Those areas have at least a one-in-four chance of flooding during a 30-year mortgage.


Floods don't follow city limits or property lines. Using a flood map, you can see the relationship between your property and the areas with the highest risk of flooding. There is no such thing as a "no-risk zone," but some areas have a lower or moderate risk.

How to View and Obtain Flood Maps

The **FEMA Flood Map Service Center (MSC)** is the official online location to find all flood hazard mapping products created under the [National Flood Insurance Act](#).

[Map Service Center](#) ↗

[National Flood Hazard Layer](#)



FEMA Flood MapsWeb Site

FEMA Flood Map Service Center: Welcome!

Looking for a Flood Map? ?

Enter an address, a place, or longitude/latitude coordinates:

632 Peps Point Road, Hattiesburg, MS

Search

Looking for more than just a current flood map?

Visit [Search All Products](#) to access the full range of flood risk products for your community.



FEMA Flood MapsWeb Site

